



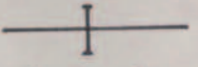










DISPOSISJONSPLAN

Ved Høl
G.nr. 41 Br.nr. 3
VEGÅRSHEI

Planområdets avgrensning		Planlagt hytte m/nr. 2	
Eiendomsgrense		— " — vei	
Kraftlinje		— " — parkering	
Lavspentlinje		— " — sti	
Byggeområde		— " — drikkevann	
Skogs- og friluftsområde		— " — avløpssystem	
		— " — avfallsbod	

MÅLESTOKK 1 : 5000

Nidarø Tømmersal, lag
Gunnar Amundsen
Apenes 10-1-77

